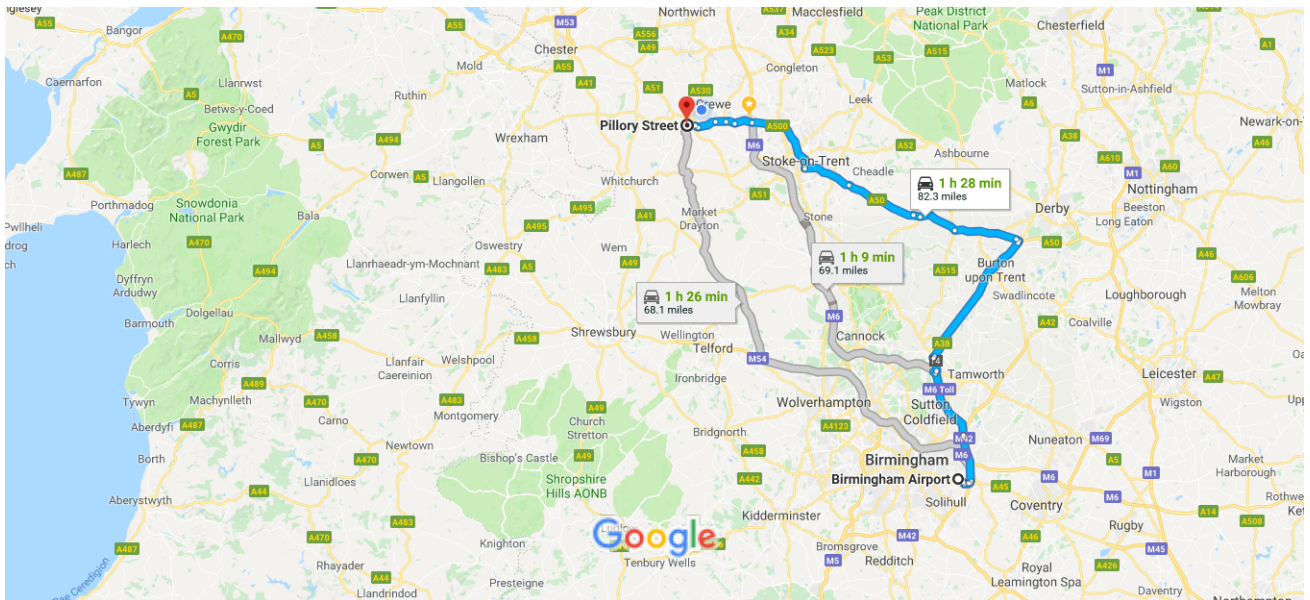




Birmingham Airport, Birmingham Drive 82.3 miles, 1 h 28 min
 B26 3QJ to Pillory St, Nantwich CW5 5BG



Map data ©2018 Google 20 km

Birmingham Airport

Birmingham B26 3QJ

Get on Coventry Rd/A45

- ↑ 1. Head south-west on Airport Way/B4438 39 s (0.3 mi)

- 📍 2. At the roundabout, take the 2nd exit onto the A45 slip road to M42/M6/M1/M40 /M5/Coventry 243 ft

- 0.2 mi

Take M42, M6 Toll, A38, A50 and A500 to Newcastle Rd/B5074 in Willaston

- ⤴ 3. Merge onto Coventry Rd/A45 1 h 30 min (80.8 mi)



- ⤴ 4. Use the left lane to take the M42 slip road to M6/M1/M40/M5/N.E.C. 0.5 mi



- 📍 5. At Bickenhill Interchange, take the 2nd exit onto the M42 slip road to M1/M6/London /Lichfield/Tamworth 0.2 mi


- ⤴ 6. Merge onto M42 0.3 mi


- ⤴ 7. Use the right 3 lanes to keep right at the fork and continue on M6 Toll 5.4 mi


- 0.2 mi


-  8. Keep right at the fork to stay on M6 Toll
 Toll road


8.6 mi
-  9. At junction T4, take the A38/A5 exit to Burton/Lichfield/Tamworth
 Toll road


0.8 mi
-  10. At Weeford Interchange, take the 2nd exit onto the A38 slip road to Burton/Lichfield



0.1 mi
-  11. Keep right and merge onto London Rd/A38


1.5 mi
-  12. At the roundabout, take the 3rd exit onto the A38 slip road to M1 North/Derby/Burton


0.4 mi
-  13. Continue onto A38



17.1 mi
-  14. Slight left A50 onto the slip road to M1 S/Uttoxeter/Stoke-on-Trent/Nottingham



0.3 mi
-  15. At Toyota Island, take the 1st exit onto the A50 slip road to Uttoxeter/Stoke-on-Trent


0.4 mi
-  16. Merge onto Derby Southern Bypass/A50
 Continue to follow A50



7.5 mi
-  17. At Sudbury Roundabout, take the 2nd exit onto Doveridge Bypass/A50


4.8 mi
-  18. At Derby Rd Roundabout, take the 2nd exit onto Uttoxeter Bypass/A50


0.9 mi
-  19. At McDonalds Roundabout, take the 2nd exit and stay on Uttoxeter Bypass/A50
 Continue to follow A50

8.6 mi
-  20. At Tean Roundabout, take the 1st exit onto Uttoxeter Rd/A50
 Continue to follow A50




6.0 mi
-  21. At Sideway, take the 2nd exit onto the A500 slip road to Nantwich/City Centre/Hanley /Stoke/A5006

0.3 mi
-  22. Merge onto Queensway/A500
 Continue to follow A500

9.6 mi
-  23. At Barthomley Interchange, take the 3rd exit and stay on A500







2.2 mi
-  24. At Meremoor Moss Roundabout, take the 2nd exit onto Basford - Hough - Shavington Bypass/A500

1.2 mi

-  25. At RB2, take the 1st exit and stay on Basford - Hough - Shavington Bypass/A500
1.2 mi
-  26. At RB3, take the 2nd exit and stay on Basford - Hough - Shavington Bypass/A500
2.3 mi
-  27. At the roundabout, take the 2nd exit onto Newcastle Rd/A51
0.4 mi

Follow B5074 and A534 to Pillory St in Nantwich

4 min (1.2 mi)

-  28. Continue straight onto Newcastle Rd/B5074
 Continue to follow B5074
0.8 mi
-  29. At the roundabout, take the 1st exit onto Hospital St/A534
0.1 mi
-  30. At the roundabout, take the 1st exit onto Pratchetts Row/A534
 Continue to follow A534
0.2 mi
-  31. At the roundabout, take the 3rd exit onto Pillory St
489 ft

Pillory St

Nantwich CW5 5BG

These directions are for planning purposes only. You may find that construction projects, traffic, weather, or other events may cause conditions to differ from the map results, and you should plan your route accordingly. You must obey all signs or notices regarding your route.